

MALDIVES LAND AND SURVEY AUTHORITY

MINISTRY OF HOUSING AND INFRASTRUCTURE

Office (PABX): +(960) 3004300, Fax: +(960) 3004254

Email: survey@housing.gov.mv

Web: www.surveyofmaldives.gov.mv,

Ameenee Magu, Maafannu, Male', 20392, Maldives.



CONTROL POINT DETAILS	Station Number	PSM 0120
Coordinate Information		
Geodetic	Grid	
WGS 84	UTM Zone 43	
Lat: N5° 52' 55.46"	E: 322771.7980 mE	
Long: E73° 23' 56.86"	N: 650422.4090 mN	
Ellp Height: -97.1957	Orth Height: 0.9342 m	
Island Name: N. KUDAFARI	Date: 11-August-2015	

Monument description & method of survey:

- Concrete casted in situ to a diameter 0.2m - 0.3m pvc pipe, 1m in length, 1.5m s/s rod driven to ground as the center with cross a mark.
- Monument labelled with s/s plate stating the point ID.
- Below ground level (200 mm)
- GNSS Static Survey post Processing.
- Vertical height corrected using tide prediction data

General site condition & access:

- Easy Access
- Ameenee magu & Hiythala Golhi junction

Owner: N. KUDAFARI Council

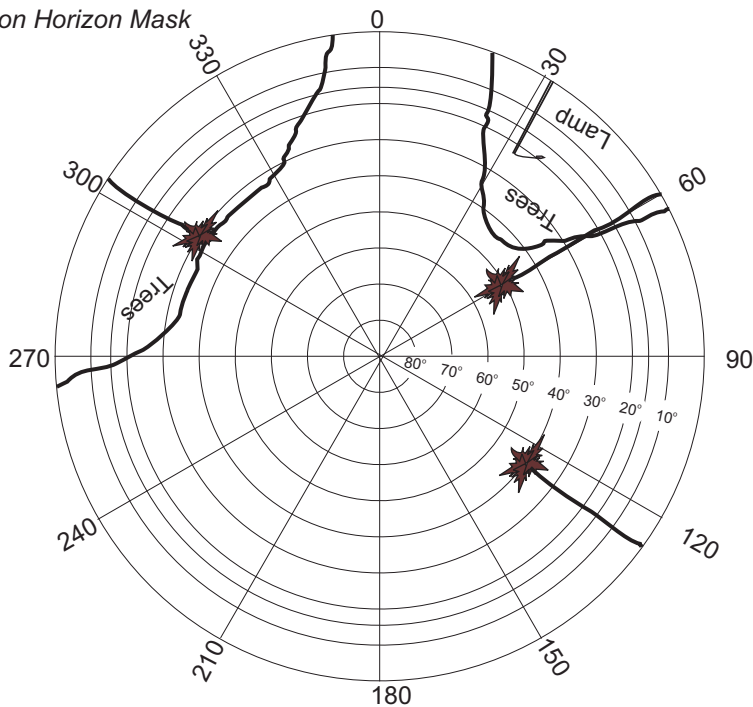


SITE INFORMATION

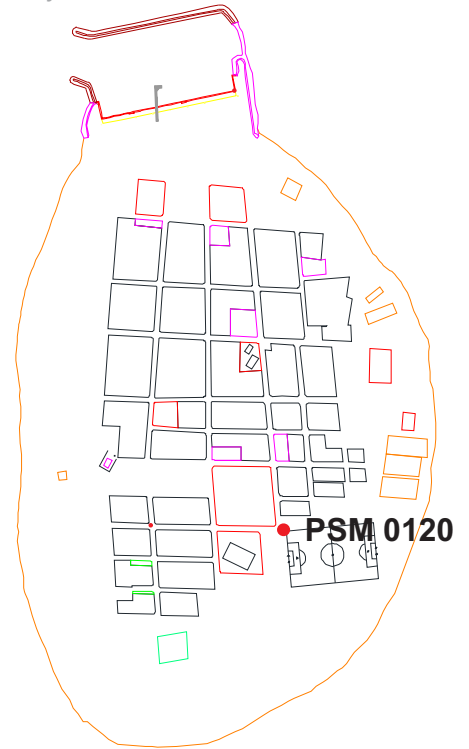
Station Number

PSM 0120

Station Horizon Mask

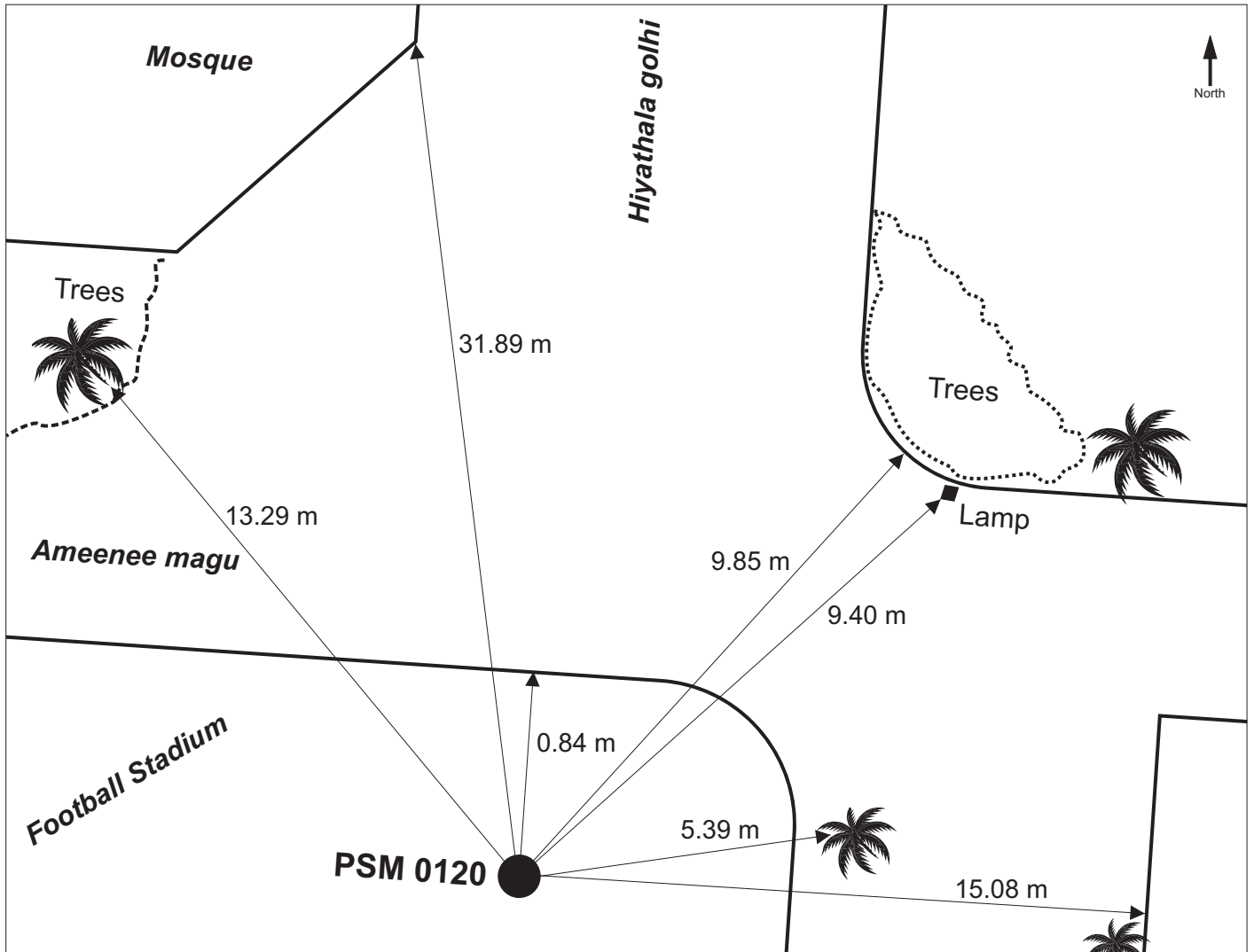


Locality



Height above Marker that horizon was mapped from 1.5 m

Magnetic Declination
Declination applied to this figure?
 Yes No



Sketched by: Latheef

Scale: Not to scale

Date: 11-August-2015

MALDIVES LAND AND SURVEY AUTHORITY

MINISTRY OF HOUSING AND INFRASTRUCTURE

Office (PABX): +(960) 3004300, Fax: +(960) 3004254

Email: survey@housing.gov.mv

Web: www.surveyofmaldives.gov.mv,

Ameenee Magu, Maafannu, Male', 20392, Maldives.



CONTROL POINT DETAILS	Station Number PSM 0121
Coordinate Information	
Geodetic	Grid
WGS 84	UTM Zone 43
Lat: N5° 53' 00.41"	E: 322776.1508 mE
Long: E73° 23' 56.98"	N: 650574.5606 mN
Ellp Height: -97.1829	Orth Height: 0.9470 m
Island Name: N. KUDAFARI	Date: 11-August-2015


Monument description & method of survey:

- Concrete casted in situ to a diameter 0.2m - 0.3m pvc pipe, 1m in length, 1.5m s/s rod driven to ground as the centre with cross a mark.
- Monument labelled with s/s plate stating the point ID.
- Below ground level (200 mm)
- GNSS Static Survey post Processing.
- Vertical height corrected using tide prediction data

General site condition & access:

- Easy Access
- Mas magu & Hiythala golhi junction

Owner: N. KUDAFARI Council

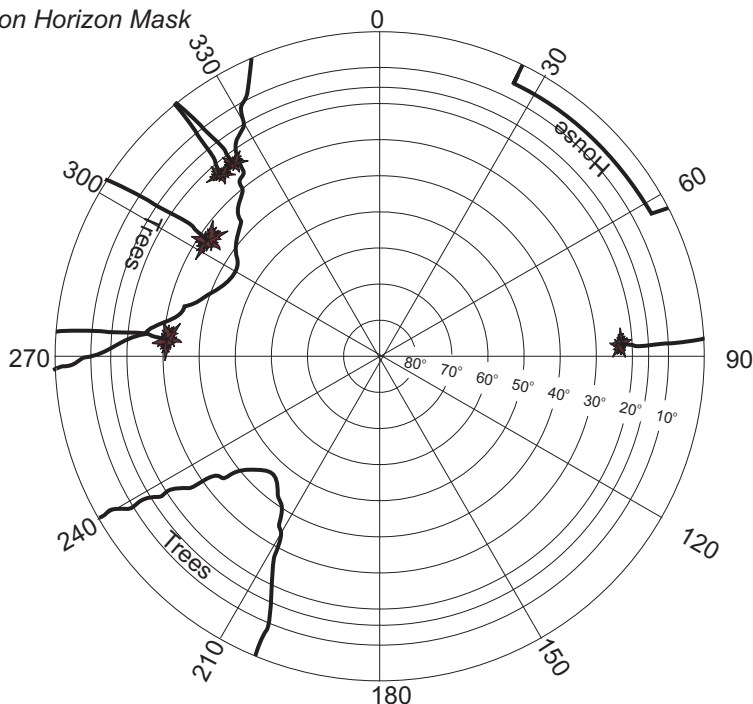


SITE INFORMATION

Station Number

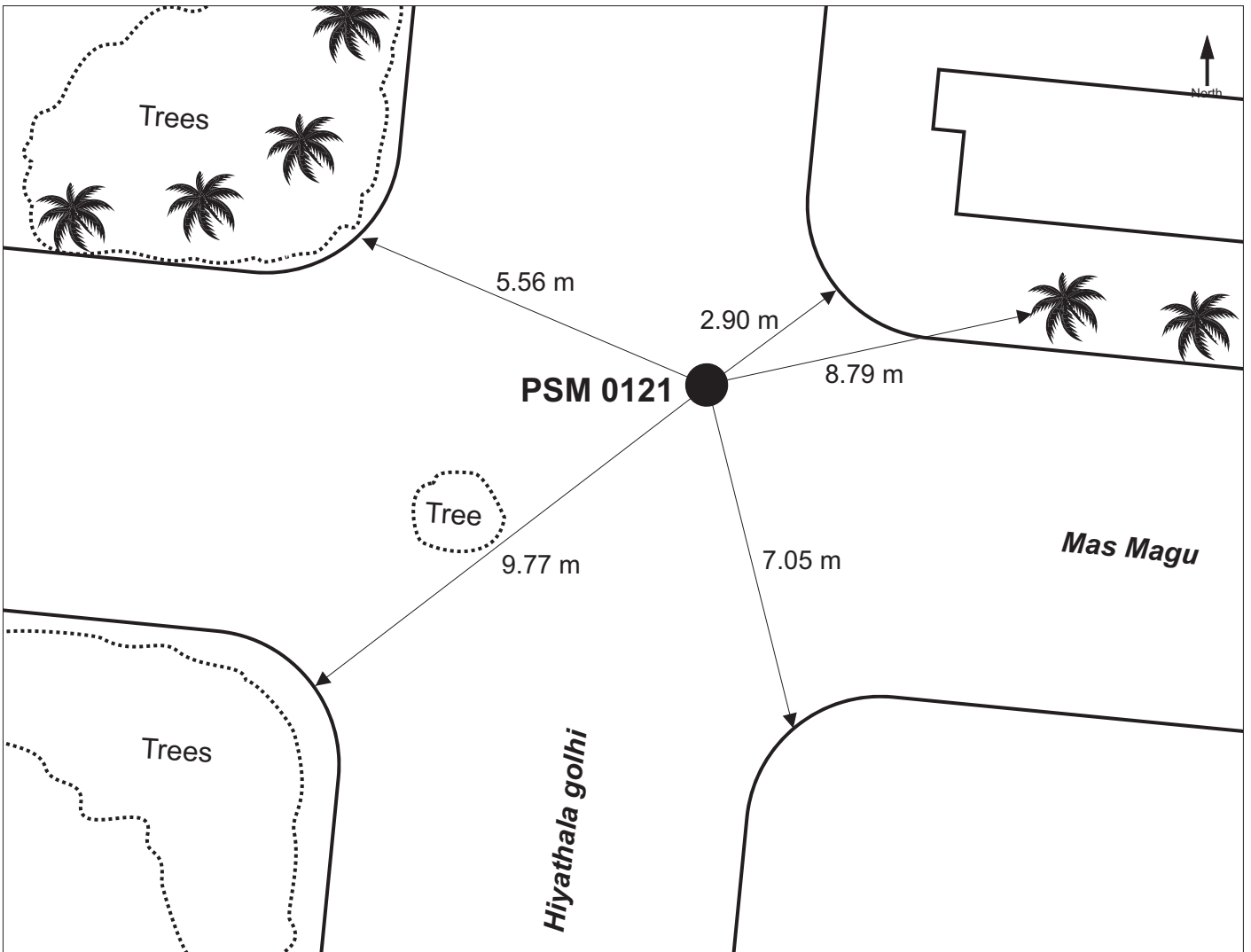
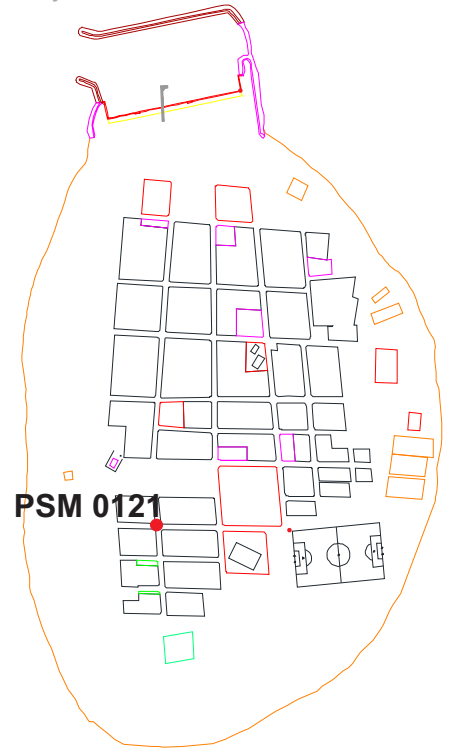
PSM 0121

Station Horizon Mask



Height above Marker that horizon was mapped from 1.5 m

Locality



Sketched by: Latheef

Scale: Not to scale

Date: 11-August-2015

MALDIVES LAND AND SURVEY AUTHORITY

MINISTRY OF HOUSING AND INFRASTRUCTURE

Office (PABX): +(960) 3004300, Fax: +(960) 3004254

Email: survey@housing.gov.mv

Web: www.surveyofmaldives.gov.mv,

Ameenee Magu, Maafannu, Male', 20392, Maldives.



CONTROL POINT DETAILS	Station Number	PSM 0122
Coordinate Information		
Geodetic	Grid	
WGS 84	UTM Zone 43	
Lat: N5° 52' 57.28"	E: 323269.8046 mE	
Long: E73° 24' 13.04"	N: 650476.8827 mN	
Ellp Height: -96.7677	Orth Height: 1.3622 m	
Island Name: N. KUDAFARI	Date: 11-August-2015	


Monument description & method of survey:

- 10cm s/s rod drilled to Qua wall with a cross a mark at the centre.
Monument labelled with s/s plate stating the point ID.
- Above ground level
- GNSS Static Survey post Processing.
- Vertical height corrected using tide prediction data

General site condition & access:

- Easy Access
- South side of harbour

Owner: N. KUDAFARI Council

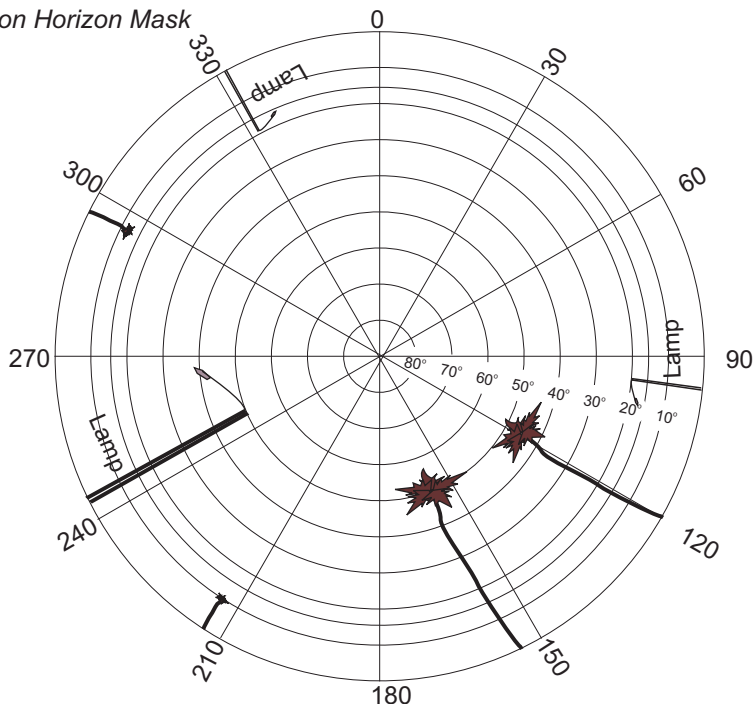


SITE INFORMATION

Station Number

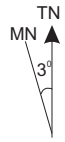
PSM 0122

Station Horizon Mask

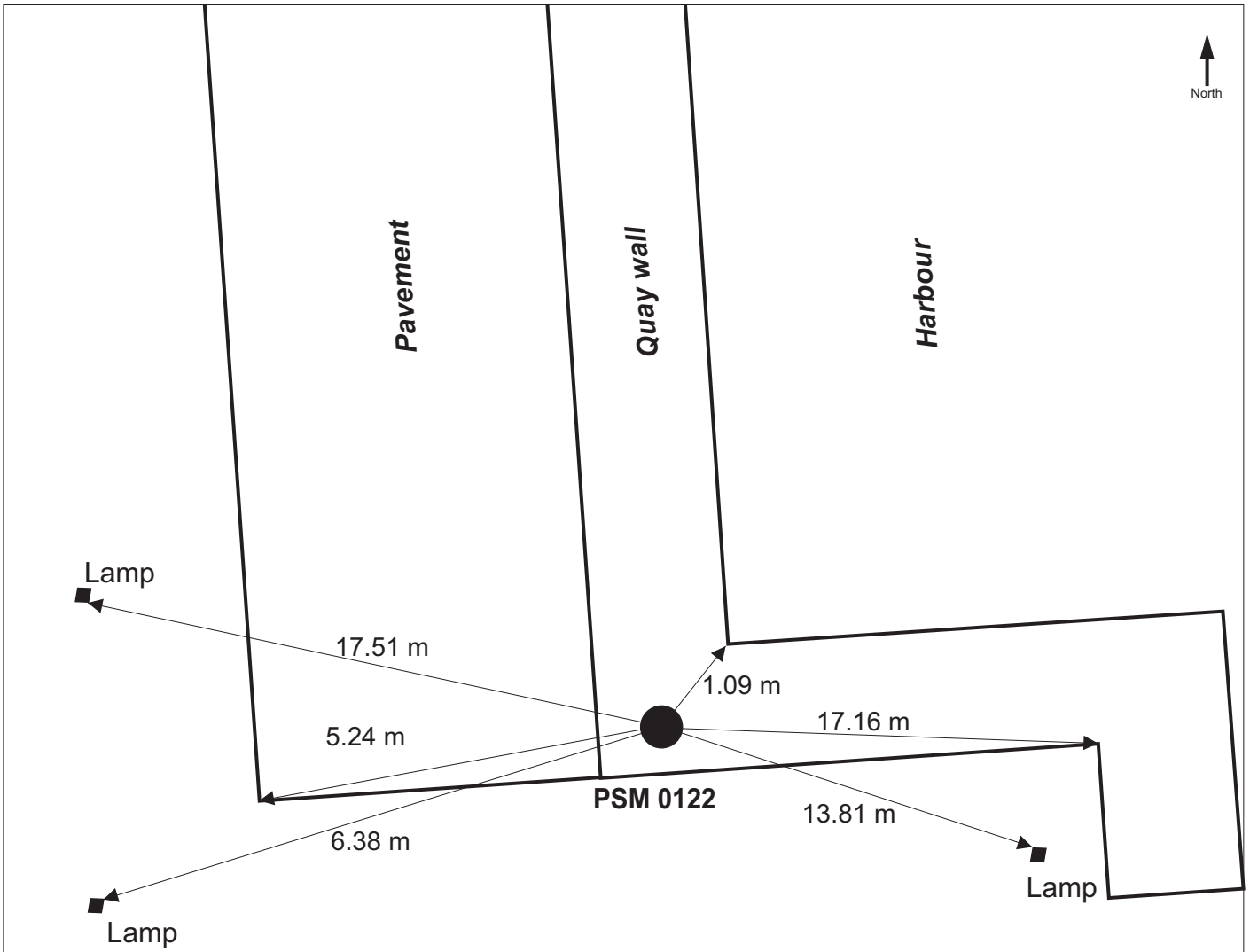


Height above Marker that horizon was mapped from 1.5 m

Magnetic Declination
Declination applied to this figure?
 Yes No



Locality



Sketched by: Latheef

Scale: Not to scale

Date: 11-August-2015